

Legend

- East Anglia TWO Onshore Development Area
- Inner Study Area
- Recorded Non-Designated Heritage Assets**
- HER Polyline
- HER Polygon
- NRHE Point
- NRHE Polygon
- Previously Unrecorded Non-Designated Heritage Assets**
- Heritage Asset



3	16/09/2019	FC	Third Issue.			1:7,000
2	11/07/2019	FC	Second Issue.	Prepared:	FC	Scale @ A3
1	11/06/2019	FC	First Issue.	Checked:	DD	
Rev	Date	By	Comment	Approved:	AH	

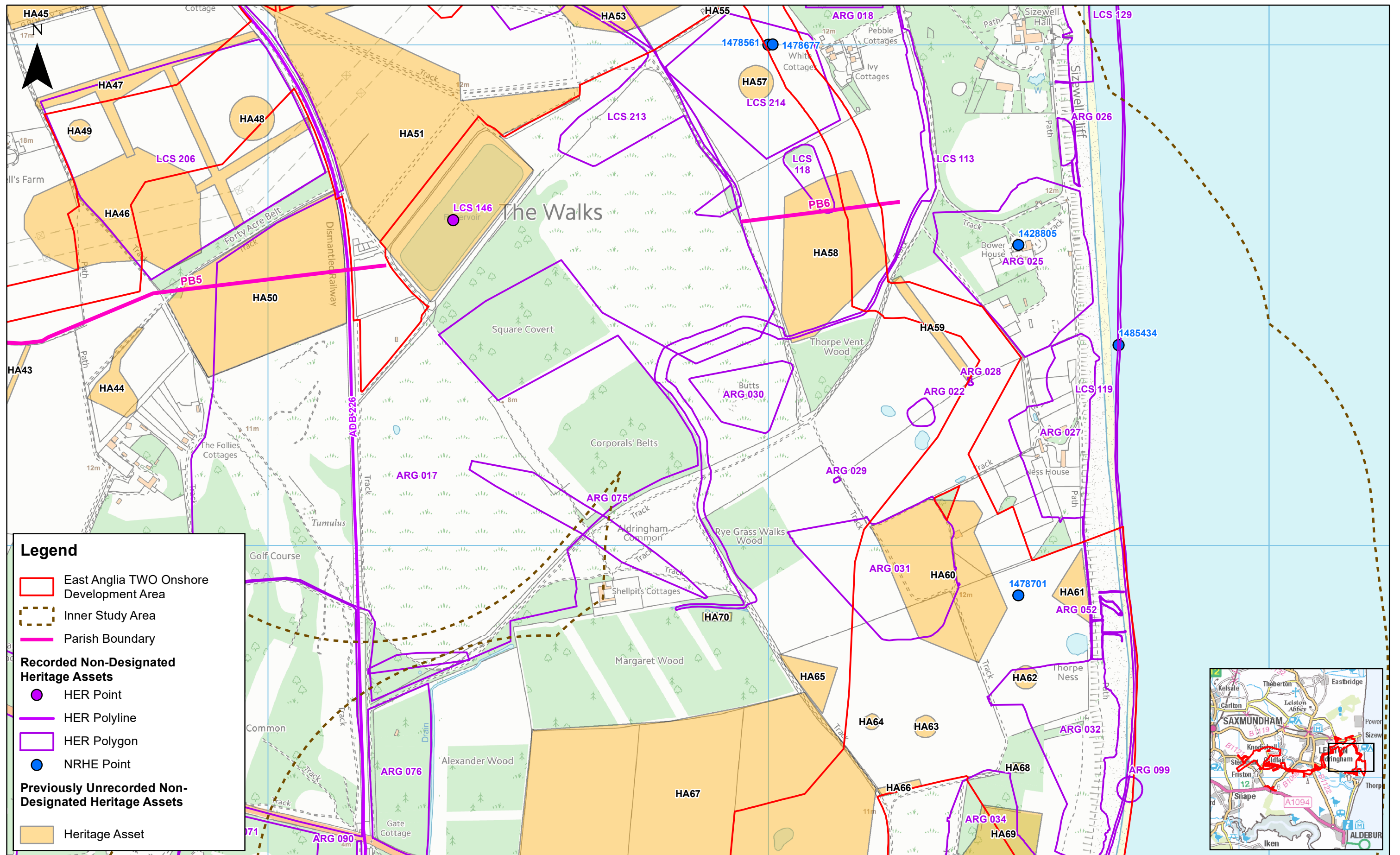
Source: © Suffolk County Council, 2019. © Headland Archaeology, 2018. © Crown copyright and database rights 2019. Ordnance Survey 0100031673.

This map has been produced to the latest known information at the time of issue, and has been produced for your information only. Please consult with the SPR Onshore GIS team to ensure the content is still current before using the information contained on this map. To the fullest extent permitted by law, we accept no responsibility or liability (whether in contract, tort (including negligence) or otherwise in respect of any errors or omissions in the information contained in the map and shall not be liable for any loss, damage or expense caused by such errors or omissions.

0 200 400 Metres

East Anglia TWO
 Non-Designated Heritage Assets within the
 Onshore Archaeology and Cultural Heritage
 Study Areas

Drg No	EA2-DEV-DRG-IBR-000726
Rev	3
Date	16/09/19
Figure	24.3 a
	Coordinate System: BNG Datum: OSGB36



Legend

- East Anglia TWO Onshore Development Area
- Inner Study Area
- Parish Boundary

Recorded Non-Designated Heritage Assets

- HER Point
- HER Polyline
- HER Polygon
- NRHE Point

Previously Unrecorded Non-Designated Heritage Assets

- Heritage Asset



3	16/09/2019	FC	Third Issue.			1:7,000
2	11/07/2019	FC	Second Issue.	Prepared:	FC	Scale @ A3
1	11/06/2019	FC	First Issue.	Checked:	DD	
Rev	Date	By	Comment	Approved:	AH	

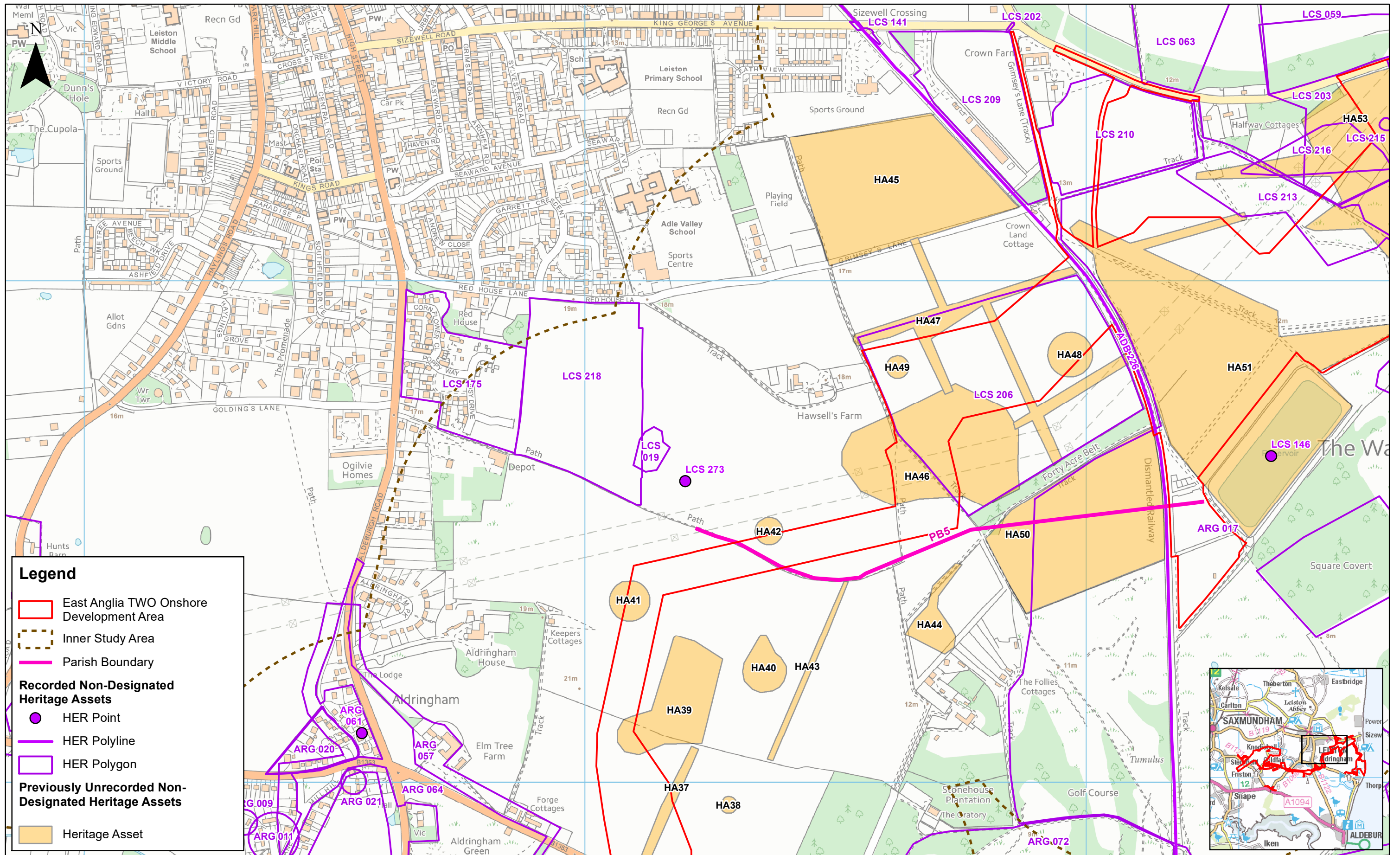
0 200 400 Metres

Source: © Suffolk County Council, 2019. © Headland Archaeology, 2018. © Crown copyright and database rights 2019. Ordnance Survey 0100031673.
 This map has been produced to the latest known information at the time of issue, and has been produced for your information only. Please consult with the SPR Onshore GIS team to ensure the content is still current before using the information contained on this map.
 To the fullest extent permitted by law, we accept no responsibility or liability (whether in contract, tort (including negligence) or otherwise in respect of any errors or omissions in the information contained in the map and shall not be liable for any loss, damage or expense caused by such errors or omissions.

East Anglia TWO

Non-Designated Heritage Assets within the Onshore Archaeology and Cultural Heritage Study Areas

Drg No	EA2-DEV-DRG-IBR-000726
Rev	3
Date	16/09/19
Figure	24.3 b
Coordinate System:	BNG
Datum:	OSGB36



3	16/09/2019	FC	Third Issue.		
2	11/07/2019	FC	Second Issue.	Prepared:	FC
1	11/06/2019	FC	First Issue.	Checked:	DD
Rev	Date	By	Comment	Approved:	AH

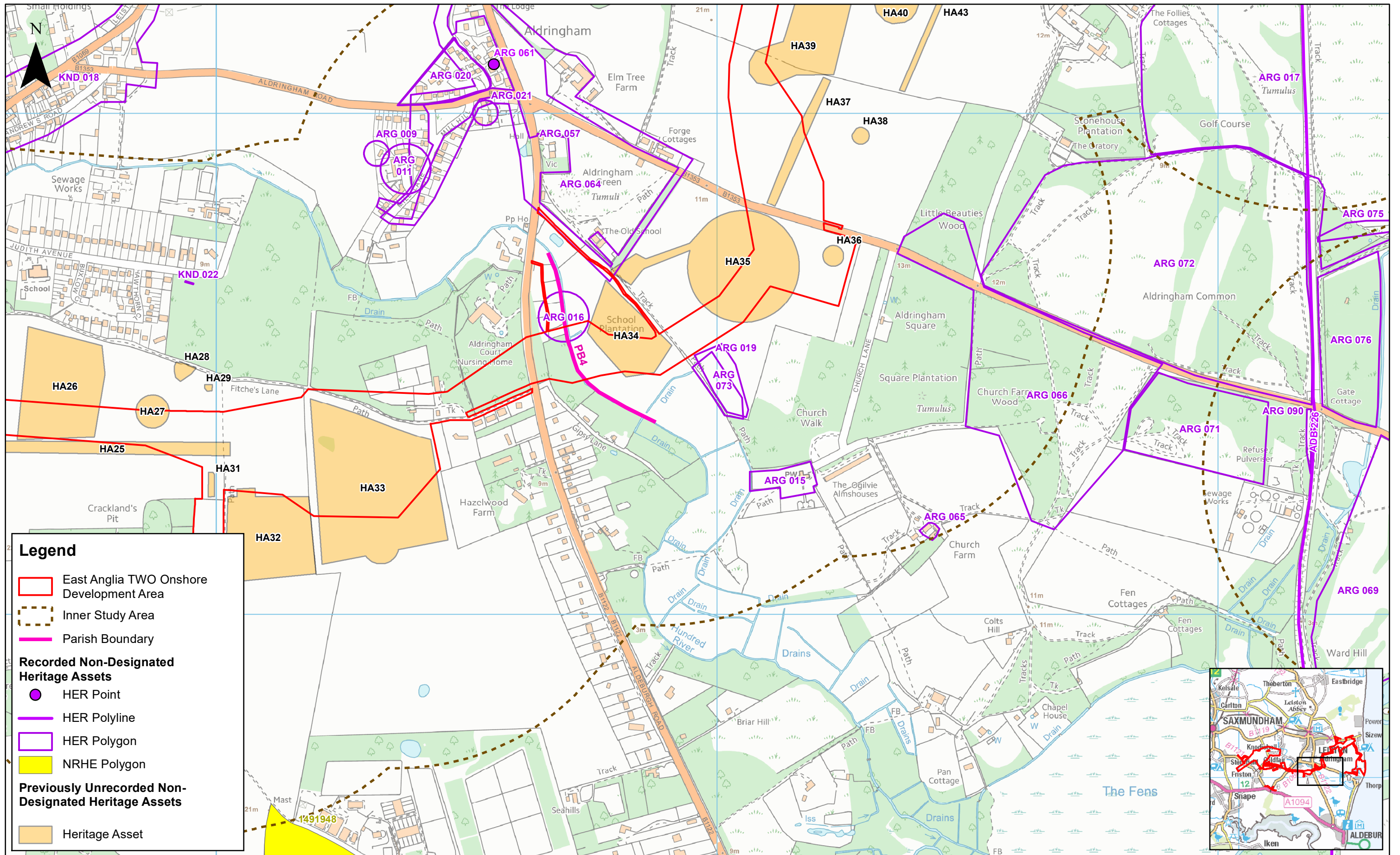
1:7,000
Scale @ A3

0 200 400 Metres

Source: © Suffolk County Council, 2019. © Headland Archaeology, 2018. © Crown copyright and database rights 2019. Ordnance Survey 0100031673.
This map has been produced to the latest known information at the time of issue, and has been produced for your information only. Please consult with the SPR Onshore GIS team to ensure the content is still current before using the information contained on this map. To the fullest extent permitted by law, we accept no responsibility or liability (whether in contract, tort (including negligence) or otherwise in respect of any errors or omissions in the information contained in the map and shall not be liable for any loss, damage or expense caused by such errors or omissions.

East Anglia T2O Non-Designated Heritage Assets within the Onshore Archaeology and Cultural Heritage Study Areas

Drg No	EA2-DEV-DRG-IBR-000726	
Rev	3	Coordinate System: BNG
Date	16/09/19	Datum: OSG36
Figure	24.3 d	



Legend

- East Anglia TWO Onshore Development Area
- Inner Study Area
- Parish Boundary

Recorded Non-Designated Heritage Assets

- HER Point
- HER Polyline
- HER Polygon
- NRHE Polygon

Previously Unrecorded Non-Designated Heritage Assets

- Heritage Asset



3	16/09/2019	FC	Third Issue.		
2	11/07/2019	FC	Second Issue.	Prepared:	FC
1	11/06/2019	FC	First Issue.	Checked:	DD
Rev	Date	By	Comment	Approved:	AH

1:7,000
Scale @ A3

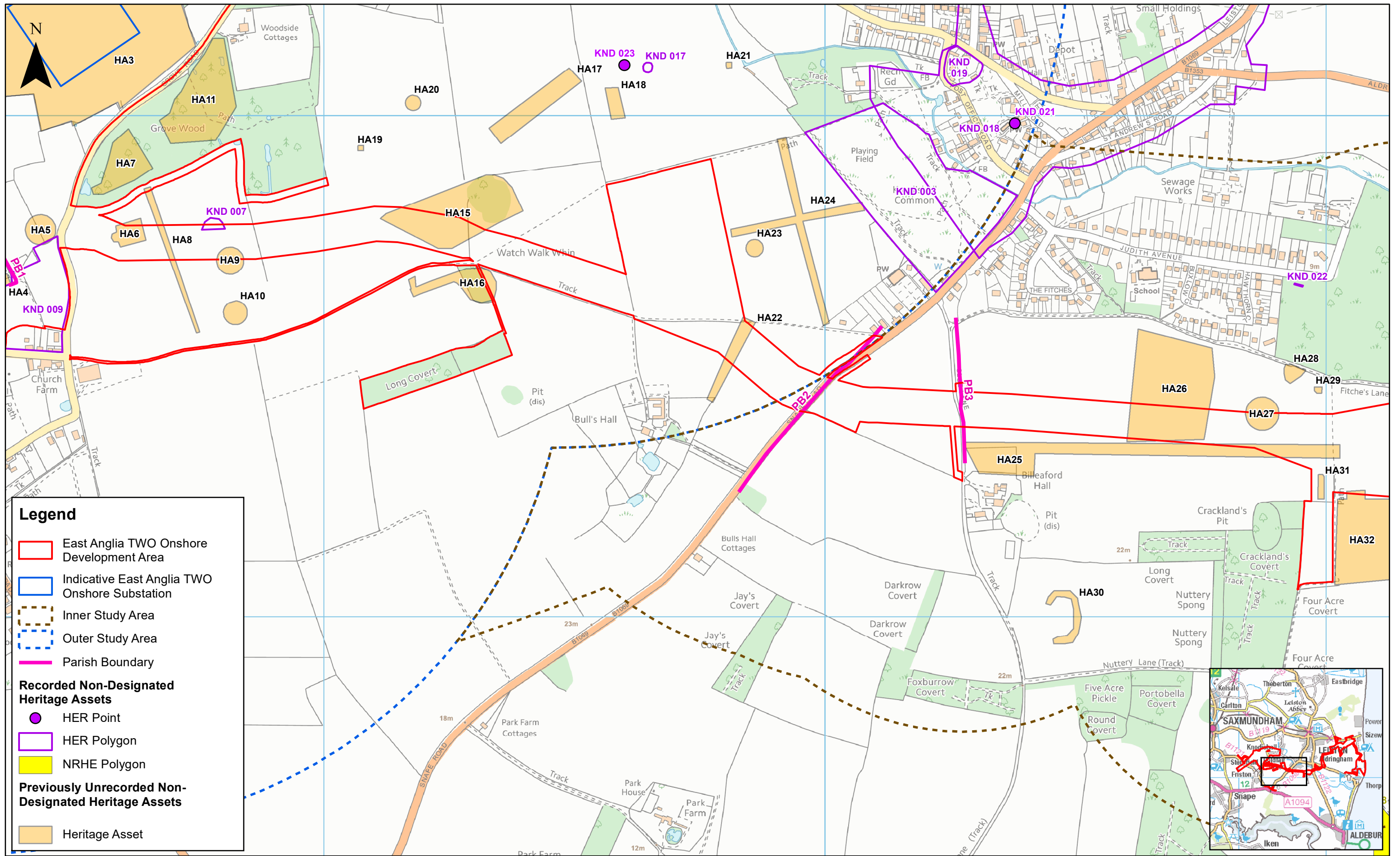
0 200 400 Metres

Source: © Suffolk County Council, 2019. © Headland Archaeology, 2018. © Crown copyright and database rights 2019. Ordnance Survey 0100031673. This map has been produced to the latest known information at the time of issue, and has been produced for your information only. Please consult with the SPR Onshore GIS team to ensure the content is still current before using the information contained on this map. To the fullest extent permitted by law, we accept no responsibility or liability (whether in contract, tort (including negligence) or otherwise in respect of any errors or omissions in the information contained in the map and shall not be liable for any loss, damage or expense caused by such errors or omissions.

East Anglia TWO

Non-Designated Heritage Assets within the Onshore Archaeology and Cultural Heritage Study Areas

Drg No	EA2-DEV-DRG-IBR-000726	
Rev	3	Coordinate System: BNG
Date	16/09/19	Datum: OSG36
Figure	24.3 e	



Legend

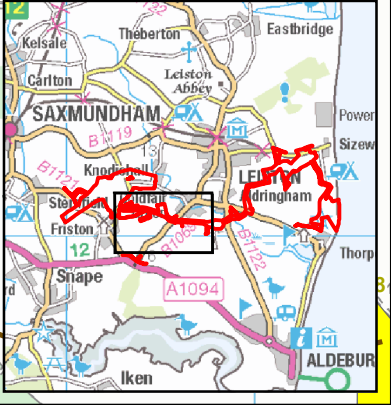
- East Anglia TWO Onshore Development Area
- Indicative East Anglia TWO Onshore Substation
- Inner Study Area
- Outer Study Area
- Parish Boundary

Recorded Non-Designated Heritage Assets

- HER Point
- HER Polygon
- NRHE Polygon

Previously Unrecorded Non-Designated Heritage Assets

- Heritage Asset



3	16/09/2019	FC	Third Issue.		
2	11/07/2019	FC	Second Issue.	Prepared:	FC
1	11/06/2019	FC	First Issue.	Checked:	DD
Rev	Date	By	Comment	Approved:	AH

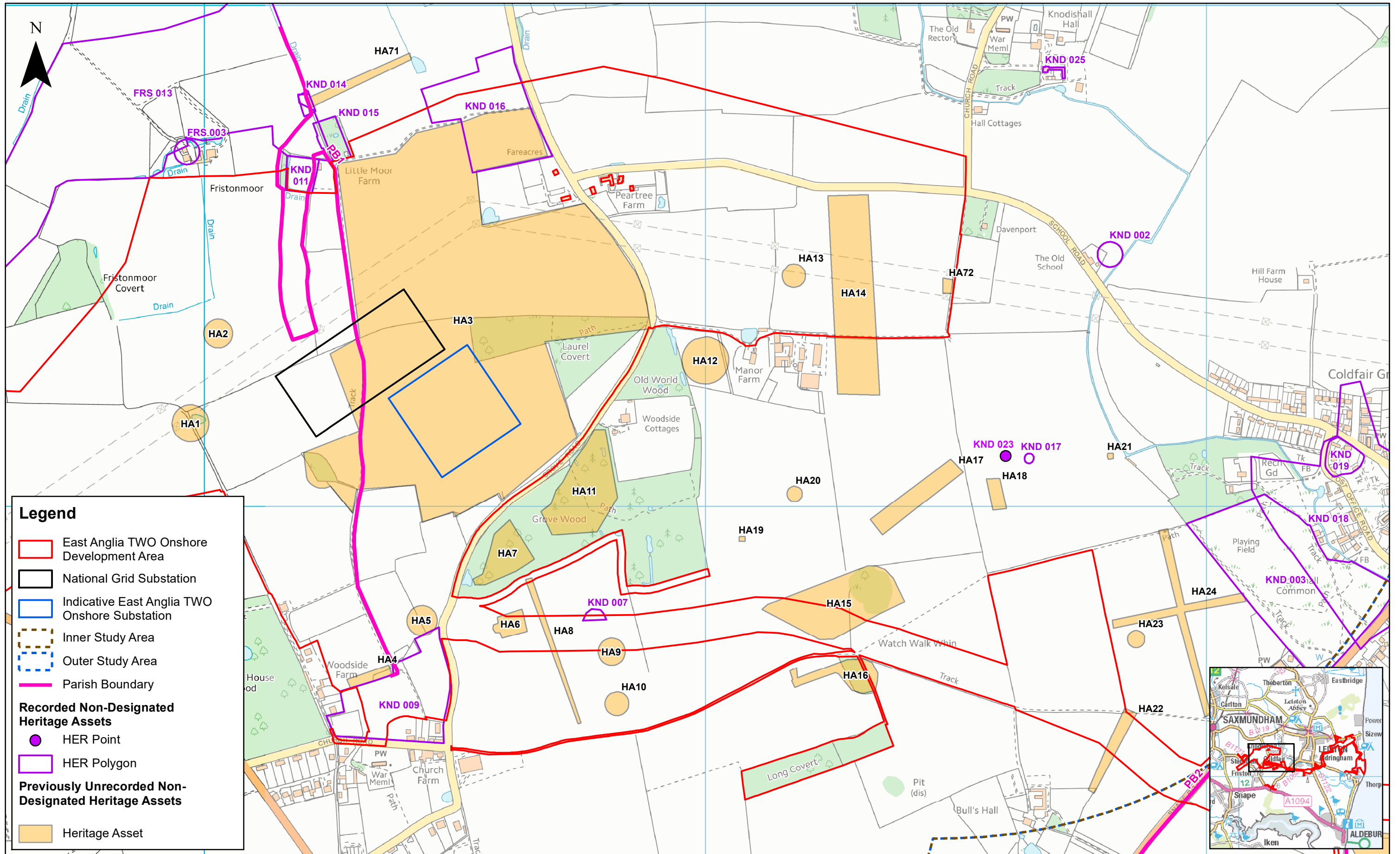
1:7,000
Scale @ A3

0 200 400 Metres

Source: © Suffolk County Council, 2019. © Headland Archaeology, 2018. © Crown copyright and database rights 2019. Ordnance Survey 0100031673.
This map has been produced to the latest known information at the time of issue, and has been produced for your information only. Please consult with the SPR Onshore GIS team to ensure the content is still current before using the information contained on this map.
To the fullest extent permitted by law, we accept no responsibility or liability (whether in contract, tort (including negligence) or otherwise in respect of any errors or omissions in the information contained in the map and shall not be liable for any loss, damage or expense caused by such errors or omissions.

East Anglia TWO
Non-Designated Heritage Assets within the Onshore Archaeology and Cultural Heritage Study Areas

Drg No	EA2-DEV-DRG-IBR-000726	
Rev	3	Coordinate System: BNG
Date	16/09/19	Datum: OSG36
Figure	24.3 f	



Legend

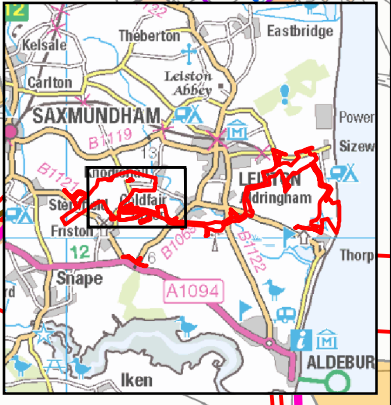
- East Anglia TWO Onshore Development Area
- National Grid Substation
- Indicative East Anglia TWO Onshore Substation
- Inner Study Area
- Outer Study Area
- Parish Boundary

Recorded Non-Designated Heritage Assets

- HER Point
- HER Polygon

Previously Unrecorded Non-Designated Heritage Assets

- Heritage Asset



3	16/09/2019	FC	Third Issue.		
2	11/07/2019	FC	Second Issue.	Prepared:	FC
1	11/06/2019	FC	First Issue.	Checked:	DD
Rev	Date	By	Comment	Approved:	AH

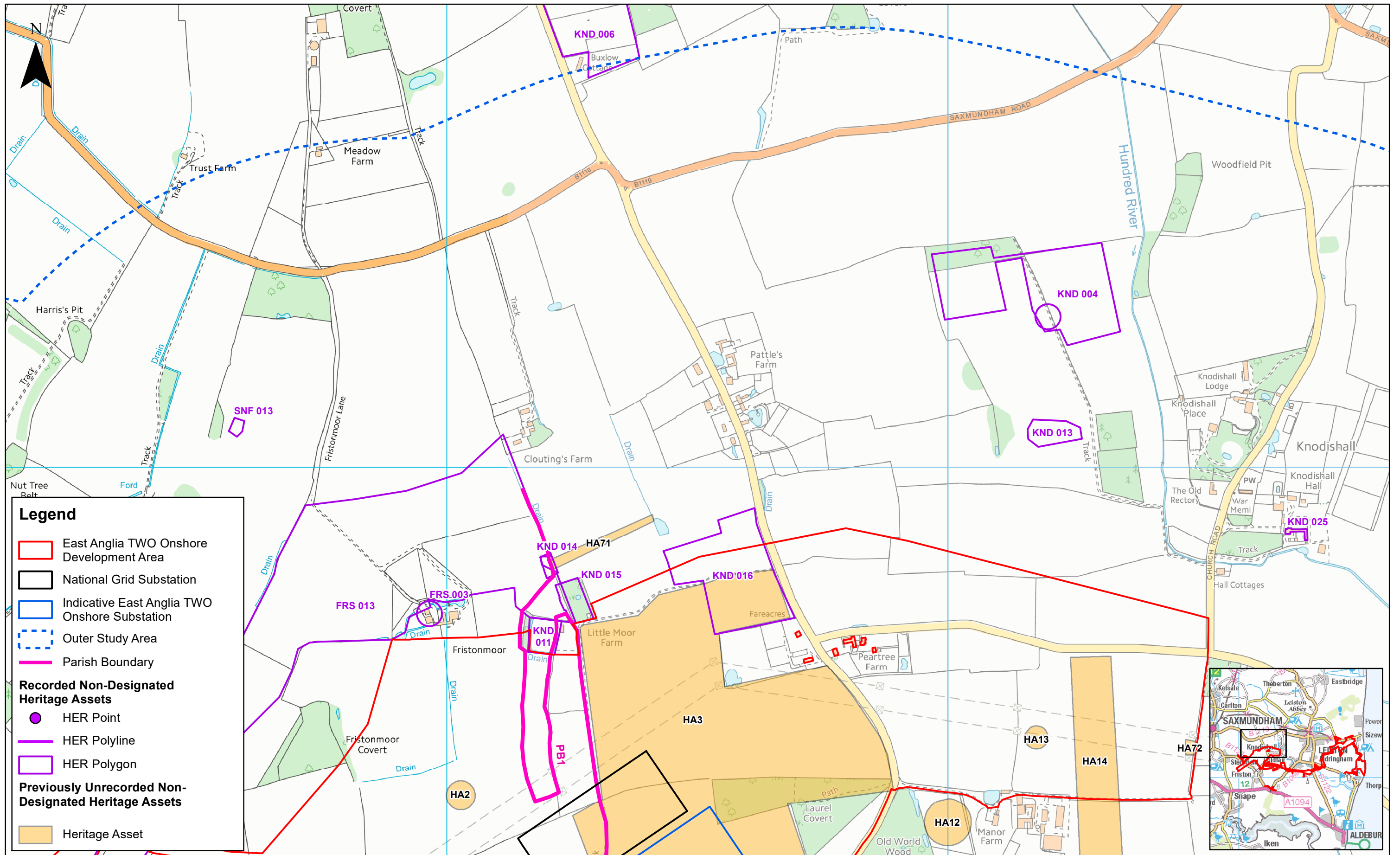
1:7,000
Scale @ A3

0 200 400 Metres

Source: © Suffolk County Council, 2019. © Headland Archaeology, 2018. © Crown copyright and database rights 2019. Ordnance Survey 0100031673.
This map has been produced to the latest known information at the time of issue, and has been produced for your information only. Please consult with the SPR Onshore GIS team to ensure the content is still current before using the information contained on this map.
To the fullest extent permitted by law, we accept no responsibility or liability (whether in contract, tort (including negligence) or otherwise in respect of any errors or omissions in the information contained in the map and shall not be liable for any loss, damage or expense caused by such errors or omissions.

East Anglia TWO
Non-Designated Heritage Assets within the Onshore Archaeology and Cultural Heritage Study Areas

Drg No	EA2-DEV-DRG-IBR-000726	
Rev	3	Coordinate System: BNG
Date	16/09/19	Datum: OSG36
Figure	24.3 g	



3	16/09/2019	FC	Third Issue.		
2	11/07/2019	FC	Second Issue.	Prepared:	FC
1	11/06/2019	FC	First Issue.	Checked:	DD
Rev	Date	By	Comment	Approved:	AH

1:7,000
Scale @ A3

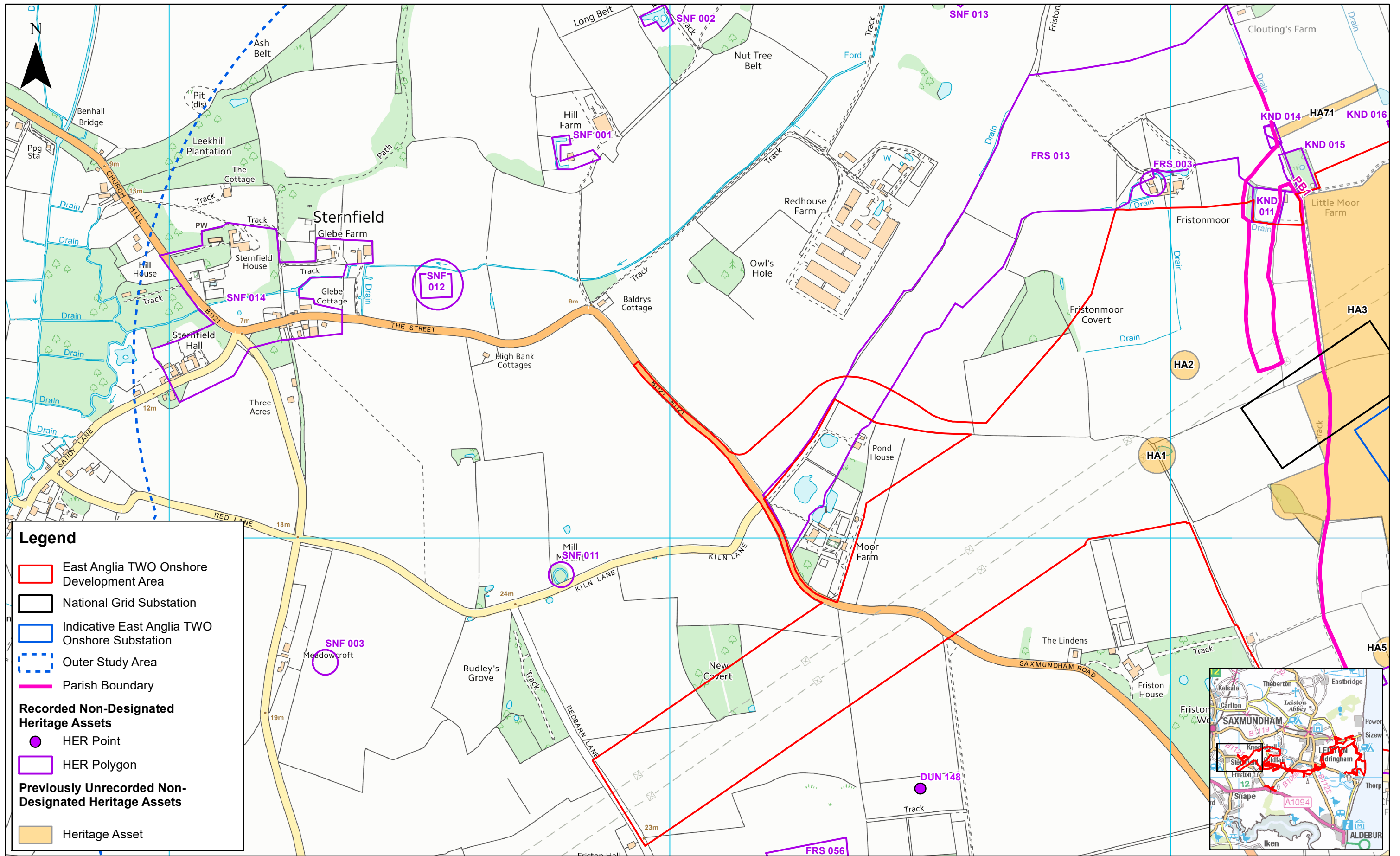
0 200 400 Metres

Source: © Suffolk County Council, 2019. © Headland Archaeology, 2018. © Crown copyright and database rights 2019. Ordnance Survey 0100031673.
This map has been produced to the latest known information at the time of issue, and has been produced for your information only. Please consult with the SPR Onshore GIS team to ensure the content is still current before using the information contained on this map.
To the fullest extent permitted by law, we accept no responsibility or liability (whether in contract, tort (including negligence) or otherwise in respect of any errors or omissions in the information contained in the map and shall not be liable for any loss, damage or expense caused by such errors or omissions.

East Anglia TWO

Non-Designated Heritage Assets within the Onshore Archaeology and Cultural Heritage Study Areas

Drg No	EA2-DEV-DRG-IBR-000726	
Rev	3	Coordinate System: BNG
Date	16/09/19	Datum: OSG36
Figure	24.3 h	



Legend

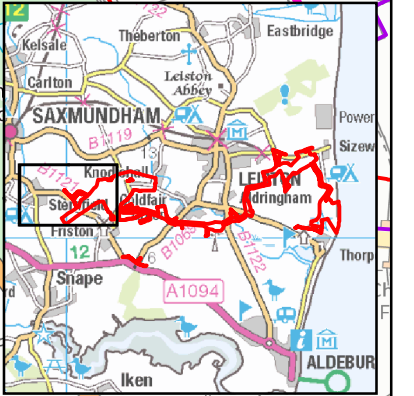
- East Anglia TWO Onshore Development Area
- National Grid Substation
- Indicative East Anglia TWO Onshore Substation
- Outer Study Area
- Parish Boundary

Recorded Non-Designated Heritage Assets

- HER Point
- HER Polygon

Previously Unrecorded Non-Designated Heritage Assets

- Heritage Asset



3	16/09/2019	FC	Third Issue.		
2	11/07/2019	FC	Second Issue.	Prepared:	FC
1	11/06/2019	FC	First Issue.	Checked:	DD
Rev	Date	By	Comment	Approved:	AH

1:7,000
Scale @ A3

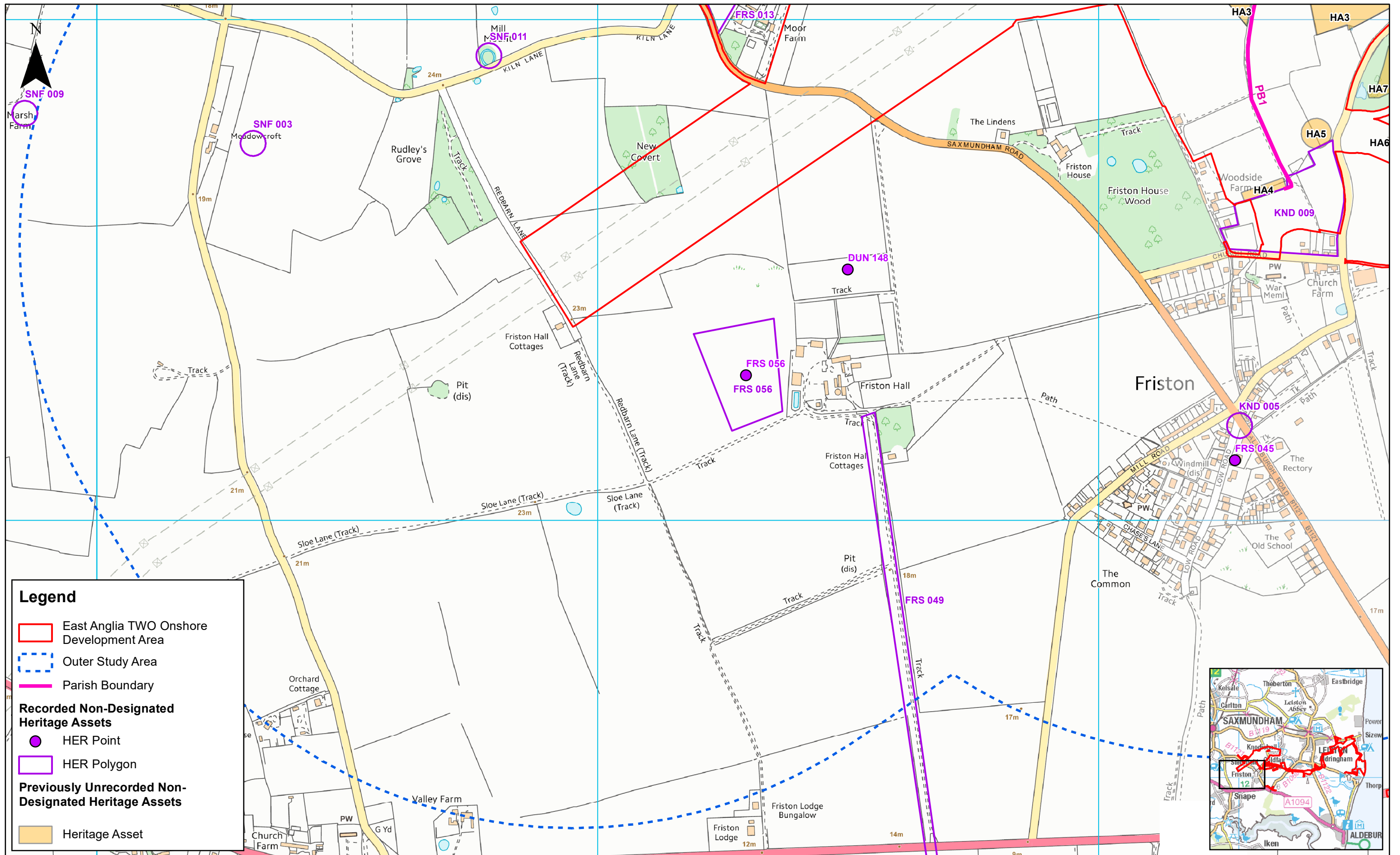
0 200 400 Metres

Source: © Suffolk County Council, 2019. © Headland Archaeology, 2018. © Crown copyright and database rights 2019. Ordnance Survey 0100031673. This map has been produced to the latest known information at the time of issue, and has been produced for your information only. Please consult with the SPR Onshore GIS team to ensure the content is still current before using the information contained on this map. To the fullest extent permitted by law, we accept no responsibility or liability (whether in contract, tort (including negligence) or otherwise in respect of any errors or omissions in the information contained in the map and shall not be liable for any loss, damage or expense caused by such errors or omissions.

East Anglia TWO

Non-Designated Heritage Assets within the Onshore Archaeology and Cultural Heritage Study Areas

Drg No	EA2-DEV-DRG-IBR-000726	
Rev	3	Coordinate System: BNG
Date	16/09/19	Datum: OSGB36
Figure	24.3 i	



Legend

- East Anglia TWO Onshore Development Area
- Outer Study Area
- Parish Boundary

Recorded Non-Designated Heritage Assets

- HER Point
- HER Polygon

Previously Unrecorded Non-Designated Heritage Assets

- Heritage Asset



3	16/09/2019	FC	Third Issue.		
2	11/07/2019	FC	Second Issue.	Prepared:	FC
1	11/06/2019	FC	First Issue.	Checked:	DD
Rev	Date	By	Comment	Approved:	AH

1:7,000
Scale @ A3
0 200 400 Metres

East Anglia TWO
Non-Designated Heritage Assets within the
Onshore Archaeology and Cultural Heritage
Study Areas

Drg No	EA2-DEV-DRG-IBR-000726	
Rev	3	Coordinate System: BNG
Date	16/09/19	Datum: OSGB36
Figure	24.3 j	